

# 20th ANNUAL PINE MARTEN RUN



## Saturday

July 22, 2017

50 mile Endurance

25 mile Endurance

25 mile Competitive

## Sunday

July 23, 2017

25 mile Endurance

25 mile Competitive

## **AERC, UMECRA, GLDRA and AHA Sanctioned**

If beautiful trails are still the reason you love distance riding, then the Pine Marten Run is for you. The course normally consists of a 25 mile loop to be ridden twice by 50-milers, with the middle check in camp and the 1<sup>st</sup> and 3<sup>rd</sup> checks at the same location, but ride management reserves the option of taking the 50 milers on 15 & 10 mile loops from the check, so that all of their checks would be at the same "out" location. No pit crews are necessary as the trails take you by numerous pristine lakes and ride management will haul your stuff to the check, which is an easy 6-mile drive from camp.

Camp is adjacent to the Indian River and consists of a rough cut area with some regrowth, so walk ahead of your rig to check for holes and stumps (but hey, the camping is free!). Horse water will be available.

Join us Saturday night for a traditional U.P. supper – pasties, of course, made with beef raised on the Bahrman Potato Farm (because we're now a summer ride, the potatoes will have to come from GFS!). For Friday night supper, we recommend the Camel Riders Restaurant or the Buckhorn Tavern, both situated on other nearby lakes (see map).

## **SCHEDULE AND FEES**

### **Saturday, July 22, 2017**

50 Endurance	\$80 SR*	\$40 JR*
25 Endurance	\$60 SR*	\$30 JR*
25 Competitive	\$50 SR	\$25 JR

### **Sunday, July 23, 2017**

25 Endurance	\$60 SR*	\$30 JR*
25 Competitive	\$50 SR	\$25 JR

**START TIMES:** as soon as possible after dawn given the weather, number of entries, etc.

**AWARDS:** Completions, firsts and placings in all divisions, B.C.s in endurance

**Ride Manager:**

Karen Bahrman

E1780 M-94, Skandia, MI 49885

(906) 439-5745

[kbahrman@gmail.com](mailto:kbahrman@gmail.com)

**Head Veterinarian:** Dr. Rae Mayer-Birr


**Co-Manager:** Kathy Macki

\*Non AERC members additional \$15 fee

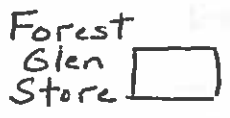
← Munising - 2 miles



M-28



Buckhorn Rd.




9 miles (OK, so this isn't to scale)

bridge over the Little Indian River

4 miles

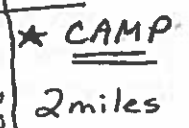
2258

2 1/2 miles



CAMP

2257



2258

CR 440

3 miles



Notes

If looking at a map do not confuse Nahma Junction with Nahma, which is south of US-2.

FFH stands for Federal Forest Highway.

FFH 13

19 miles

Take FFH 13 to CR 440 to 2258 to camp

OR

Stay on FFH 13 to 2258 to camp

There will be neon pink signs at all the ★s

US-2

Rapid River

Nahma Junction

Garden Corners

Mackinaw Bridge

